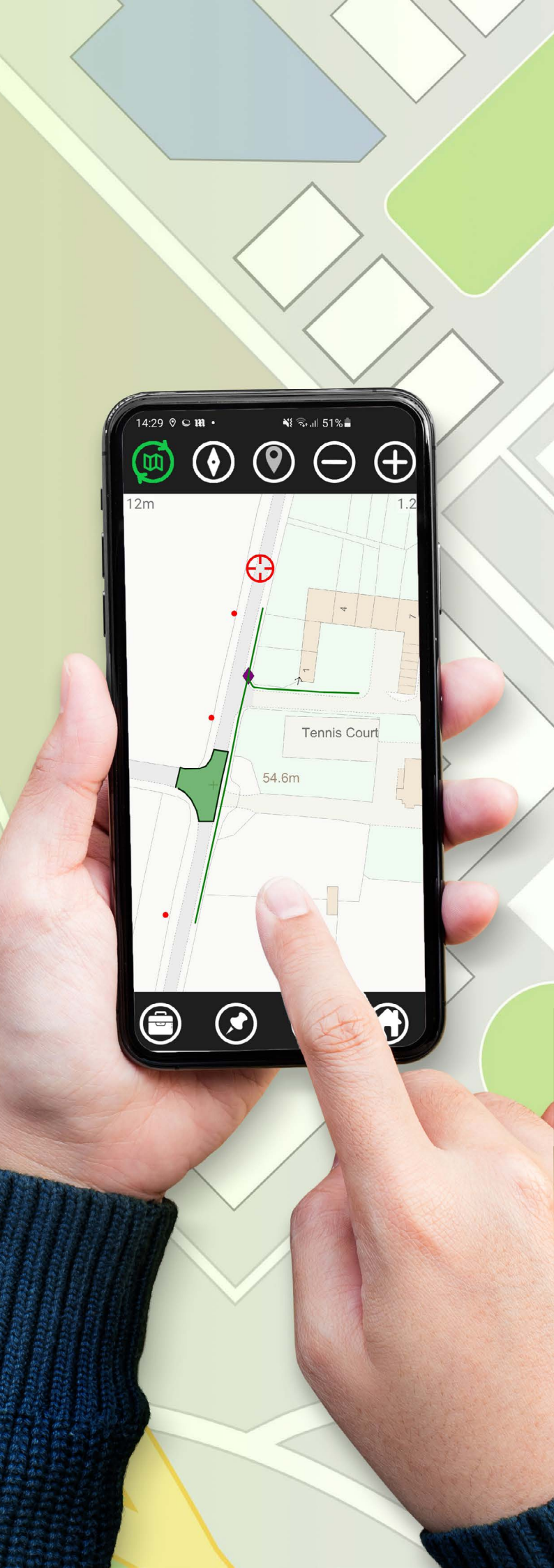




Field-to-office data management

KOREC Capture is an intelligent workforce and asset management solution.

Improve productivity and collaboration across organisations by using KOREC Capture to digitise processes and provide real-time data in one easy to use solution.





What is KOREC Capture?

KOREC Capture digitises data collection workflows, meaning no more pen and paper and losses in productivity due to manual tasks.

Submit field reports including images, notes and positional data from anywhere in the world with or without an internet connection – data will sync when re-connected to the network. Use device GPS location or connect to a Trimble Catalyst receiver for millimetre accurate positioning.

Simple but sophisticated reporting tools make it easy for users to inspect data from one centralised hub, the desktop portal. Real-time data of complex network assets is transformed into easily sharable insights amongst stakeholders such as dashboards, interactive maps, and customisable reports.



Collect




Analyse



Respond

KOREC Capture features



Simple data collection app available on Apple and Android devices



Configure and capture the data you need with advanced form editor



Most up to date spatial data with live streaming of OS Master Map



“There is real value in having all the up-to-date information in a single source, instantly available to those with access to the portal”

Andrew Stephenson
Morrisons Water Services



Map more with modules

KOREC Capture is available as a standard package comprised of desktop and mobile software.


Additional customisation can be achieved through one of our industry specific options or a Pro subscription.



Pro
Full workforce and asset management system for enterprise users



Canopy
Tree survey and management software for arboriculturists and land-owners




Fibre
Software for the design and construction of telecoms networks



Gully
Lifecycle gully management solution for inspection, cleaning and maintenance



Roadway
Complete digital highway routine maintenance and management solution



Utility
Utility infrastructure asset management software

A trusted choice

KOREC Capture is the result of years of development alongside the UK and Ireland's largest asset management firms and is a trusted solution by:



“ As a company we are always looking forward - new ideas, what's next, what's better? Our investment in the KOREC Capture with Trimble Catalyst is an important extension of this approach ”

Tom Goodman
TP Knotweed

KOREC Mapping

KOREC Capture is just one element of our KOREC Mapping division.

Our network of regional, localised geospatial experts can help your business with mapping hardware from Trimble or one of our UAV suppliers, KOREC Capture software, industry leading Esri software solutions and bespoke consultancy.

We understand your region, your industry and your challenges, so are perfectly positioned to match you up with the best solution for your unique requirements.



(UK) 0345 603 1214

(IRE) 01 456 4702

info@korecgroup.com

www.korecgroup.com